

**Notes:**

1. For additional detail this Schedule should be read in conjunction with the other Schedules of this Plan.
2. Only select local roads have been shown for information purposes.

**Legend**





**Land Use Designations**


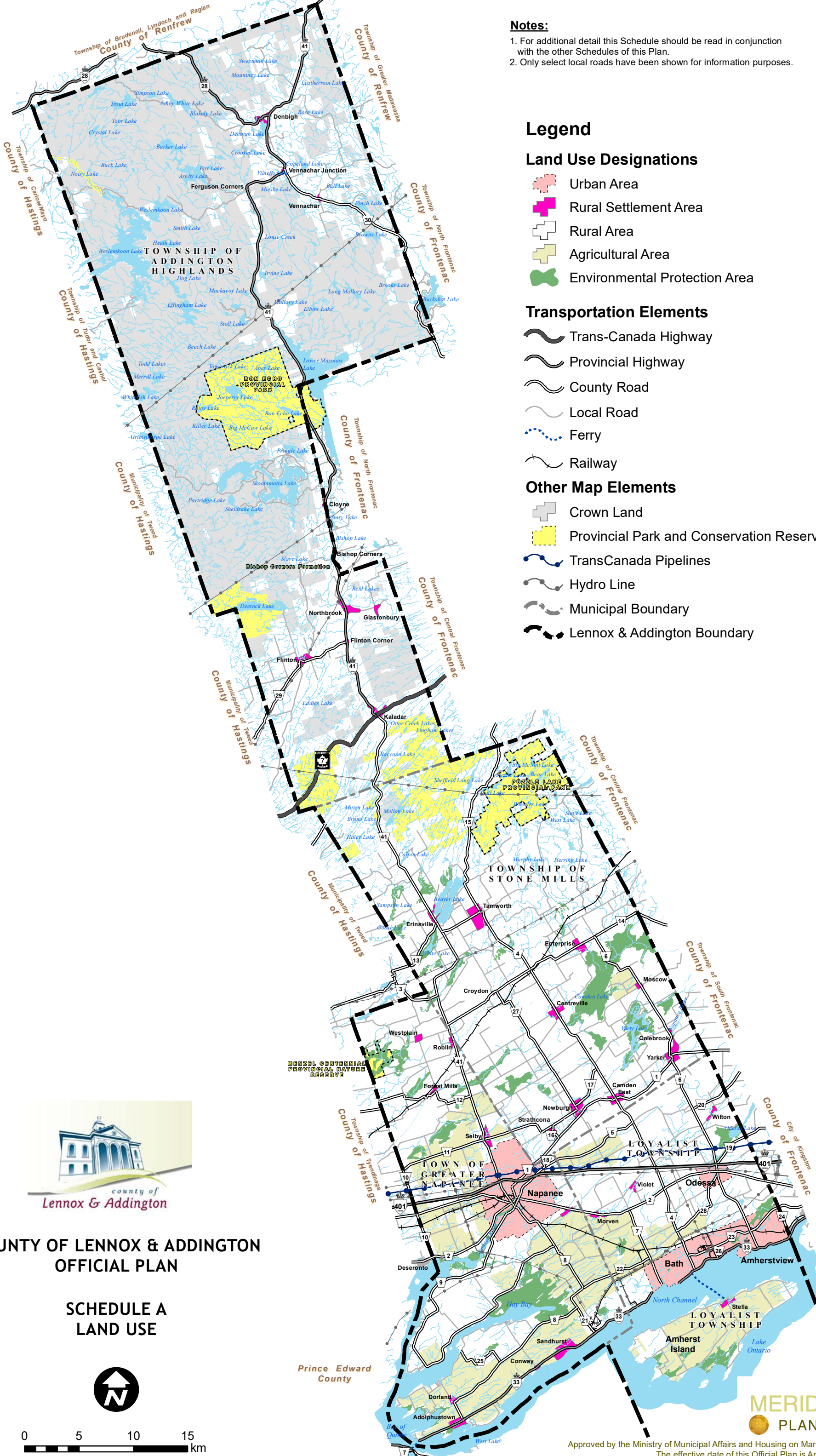
-  Urban Area
-  Rural Settlement Area
-  Rural Area
-  Agricultural Area
-  Environmental Protection Area

**Transportation Elements**

-  Trans-Canada Highway
-  Provincial Highway
-  County Road
-  Local Road
-  Ferry
-  Railway


**Other Map Elements**

-  Crown Land
-  Provincial Park and Conservation Reserves
-  TransCanada Pipelines
-  Hydro Line
-  Municipal Boundary
-  Lennox & Addington Boundary



**COUNTY OF LENNOX & ADDINGTON  
OFFICIAL PLAN**

**SCHEDULE A  
LAND USE**



Approved by the Ministry of Municipal Affairs and Housing on March 9, 2016.  
The effective date of this Official Plan is April 5, 2016.  
Consolidated Version dated February 13, 2018.